

# *Hazard Mitigation Planning Committee Minutes*

Date: February 21, 2019

Time: 10:00 AM

## Committee Members:

- *Vince Whittles, Community Member*
- ✓ - *Tony Wheatley, Town of Leonardtown*
- *Philip Burch, SHA District 5*
- ✓ - *Stephen Walker, Emergency Services*
- ✓ - *Bill Hunt, LUGM*
- ✓ - *Allison Swift – Airport Manager*
- ✓ - *Gerald Gardiner, Emergency Management*
- *Mike Sullivan, METCOM*
- *Mike Wyant, Public Schools*
- ✓ - *John Deatruck, DPW&T*
- ✓ - *Mark Stancliff, IT*

- Approved minutes of the August 16, 2018 meeting
- All future meetings will be held in Room 14 of the Potomac Building  
Next meeting is May 16, 2019 @ 10:00 AM
- Discussed projects under Chapter 5: Mitigation Strategies
  - Action Item #1
    - Complete
  - Action Item #2
    - Complete
  - Action Item #3
    - No update

# Hazard Mitigation Planning Committee Minutes

- Action Item #4
  - Training for Floodplain Managers November 17, 2017



ST. MARY'S COUNTY GOVERNMENT COMMISSIONERS OF ST. MARY'S COUNTY  
**PUBLIC INFORMATION OFFICE**  
James R. Guy, President  
Taryn Jones, Public Information Officer  
Michael L. Hewitt, Commissioner  
SMCG IV 95 Station Manager Tom Jarboe, Commissioner  
Media Inquiries: 301-475-4200 ext. \*1342 or [pio@stmarysmd.com](mailto:pio@stmarysmd.com) Todd B. Morgan, Commissioner  
John E. O'Connor, Commissioner

## NEWS RELEASE *for Immediate Release*

No. 2017 - 238  
November 16, 2017 3:15 p.m.

### St. Mary's County to Host NFIP Training for Floodplain Managers *Guidance and Best Practices for Meeting Day to Day Challenges*

Leonardtown, MD - The Federal Emergency Management Agency (FEMA), in cooperation with the Maryland Department of the Environment (MDE), will offer a Floodplain Manager best practices training session:

Date: December 7, 2017  
Time: 9 a.m.: Registration and Sign In  
9:30 a.m. - 2:30 p.m.: Training  
Location: St. Mary's County Governmental Center  
Chesapeake Building, Commissioners Meeting Room  
41770 Baldrige Street  
Leonardtown, MD 20650

For more information and to register for this FREE training please visit: [https://maryland\\_nfip\\_2017.eventbrite.com](https://maryland_nfip_2017.eventbrite.com). The deadline for registration is one week prior to each training date.

This training will inform and educate community representatives involved in the administration and enforcement of local land use and permitting processes aimed at flood risk reduction and National Flood Insurance Program (NFIP) compliance, highlighting specific topics critical to effective NFIP implementation. Zoning officials, elected leaders, engineers, solicitors, and anyone with an interest in learning more about how to practically apply flood maps and requirements in his/her community, as well as understand the insurance implications of development decisions, should attend.

#### Training topics include:

- Introduction to the NFIP and Flood Insurance Reform
- Accessing and Using Flood Hazard Data
- Administering Floodplain Ordinances
- Permitting Process
- Ordinance Enforcement

MORE

- Pre and Post-Disaster Considerations
- Changing Flood Insurance Rate Maps (FIRMs) and Flood Insurance Reports (FIS)
- Useful Resources and the Community Rating System (CRS)

This training is eligible for 4 CFM Continuing Education Credits!

If you have any questions, please contact Taryn Murray, CFM, Resilience Action Partners, at [tmurray@mbakerintl.com](mailto:tmurray@mbakerintl.com) or 215-430-5514.

###



*St. Mary's County Government will be responsive and accountable to the county's citizens; provide high quality, cost effective and efficient services; preserve the county's environment, heritage and rural character and foster opportunities for present and future generations*

- Action Item #5
  - Complete

# Hazard Mitigation Planning Committee Minutes

## ➤ Action Item #6

Chapter 5: Mitigation Strategies    SMC 2017 Multi-Jurisdictional Hazard Mitigation Plan

ACTION ITEM #6						
Location:	Countywide					
Mitigation Action/ Project Title:	Action Item #6: Complete elevation certificates for flood prone water pump station and wastewater pump stations.					
FEMA Mitigation Categories	Prevention	Property Protection	Public Education & Awareness	Natural Resources Protection	ES & EM Activities	Structural Projects
		✓				
Background/Issue:	<p>Flood prone water pump station and wastewater facilities include:</p> <ul style="list-style-type: none"> <li>Water Station               <ul style="list-style-type: none"> <li>- 45271 Bloch Avenue</li> </ul> </li> <li>7 Wastewater Stations               <ul style="list-style-type: none"> <li>- 20208 Point Lookout Rd</li> <li>- 20540 Pershing Drive</li> <li>- 45271 Bloch Avenue</li> <li>- 16669 Piney Point Road</li> <li>- 35277 Golf Course Drive</li> <li>- 35420 Army Navy Drive</li> <li>- 45574 Aspen Lane</li> </ul> </li> </ul> <p>In order to complete a FEMA Hazard Mitigation Grant applications for these facilities types an elevation certificate is necessary.</p>					
Ideas for Integration						
Responsible Agency	METCOM 24511 Point Lookout Road, Great Mills					
Partners:	Emergency Services Land Use and Growth Per Judy Gilman 8-15-2018					
Potential Funding	N/A					
Cost Estimate	Average cost of FEMA Eight facilities at \$350,000 totals \$2,800,000.					

126







- Action Item #7
  - No Update
- Action Item #8
  - No Update
- Action Item #9
  - No Update
- Action Item #10
  - No Update
- Action Item #11
  - No Update
- Action Item #12
  - No Update
- Action Item #13
  - 30% Complete
- Action Item #14
  - Complete
  - Working with Contractor on Hollywood Road Project to complete additional water loop
- Action Item #15
  - Not Update
- Action Item #16
  - No Update

# Hazard Mitigation Planning Committee Minutes

- Action Item #17
  - Update FEMA is not making Home Elevations a priority
  - Will discuss in the future about removing this project
- Action Item #18
  - No Update
- Action Item #19
  - No Update
- Action Item #20
  - Add New Plan
    - Airport – Airplane Approach Property Mitigation Plan  
Allison Swift – Airport Manager will be providing project information
- Action Item #21
  - Add New Plan
    - Golden Beach Storm Water Management Project  
John Deatruck will be providing project information
- Action Item #22
  - Add New Plan
    - McIntosh Run Emergency Response Trail Project  
Tony Wheatly and Gerald Gardiner will be providing project information

Hazard Mitigation Quarterly Meeting

February 21, 2019

Print Name	Signature	Representing / Department
Allison Swift		DPWB T Airport
Tony Wheatley		Town of Leesportown.
John Deatruck		DPWB T
Bill Hunt		Land Use: Avuk Mt
Gerald Gardiner		Emergency Services
Mark Stanfill		Information Technology

Meeting ended at 11:15 AM